



# DICE: results from the CMC\* model

**Ayrton Zadra**

Numerical Weather Prediction Research Section  
Environment Canada

\* CMC = Canadian Meteorological Centre

---

1st DICE workshop – UK Met Office, Exeter, UK – 14 to 16th Oct 2013

## Physics configuration based on that of the operational GDPS (Global Deterministic Prediction System)

Model	Global Environmental Multiscale ( <b>GEM</b> )
Type of model	Global NWP
Reference	Charron et al.,2012: <i>The stratospheric extension of the Canadian global deterministic medium range weather forecasting system and its impact on tropospheric forecasts. Mon.Wea.Rev.</i> , <b>140</b> , 1924-1944
Time step	600 s
Turbulence scheme	<b>TKE 1.5</b>
Formulation of eddy diffusivity K	<b>E-I</b>
Formulation of mixing length scale	<b>Bougeault-Lacarrere</b>
Surface scheme	<b>ISBA</b>
Momentum surface condition in stage 1	Used $u^*$ to specify the drag coefficient
Other	<ul style="list-style-type: none"> <li>- used explicit treatment of heat fluxes</li> <li>- used prescribed albedo of 0.22 for Swup</li> <li>- used model own climatology of ozone</li> <li>- mean-state temperature and moisture profiles given on native model (half) levels</li> </ul>

## Surface characteristics\*

field	value	description
<b>MF</b>	436	topography elevation (m)
<b>LH</b>	63.6	launching height (m)
<b>MG</b>	1	land fraction
<b>ZM</b>	0.101	momentum roughness length (m)
<b>ZT</b>	0.02	thermal roughness length (m)
<b>J1</b>	11.8	percentage of sand (%)
<b>J2</b>	39.3	percentage of clay (%)
<b>VF(13)</b>	0.0008	fraction of short grass and forbs
<b>VF(14)</b>	0.808	fraction of long grass
<b>VF(15)</b>	0.157	fraction of crops
<b>VF(26)</b>	0.031	fraction of mixed shrubs

*\*Obtained via interpolation, from the fields used by the GDPS to the latitude-37.65 N, longitude-263.265 E grid point.*

# Notes about our experience with the DICE setup

## (1) 10-year initialization of the soil moisture and temperature

- convergence: OK
- but the resulting soil moisture seems to be quite sensitive to the soil characteristics (e.g. % of clay, sand, etc.)
- subsequent results quite sensitive to soil moisture (see next slides)

## (2) SCM and forcing

- SCM for GEM physics is quite new (officially released in 2012)
- DICE is the first project where new SCM was used (lots learned)
- some challenges w.r.t. forcing setup and requested output, e.g.:
  - > *unable to use prescribed  $u^*$  (imposed drag coefficient  $C_d$  instead)*
  - > *unable to use prescribed SW flux (used 0.22 albedo instead)*
  - > *unable to provide a reasonable estimate of screen temperature or moisture in stages 1b or 3b (because the operational calculation requires the surface temperature and moisture)*
  - > *unable to use prescribed ozone*

## (3) Stage 3b forcing

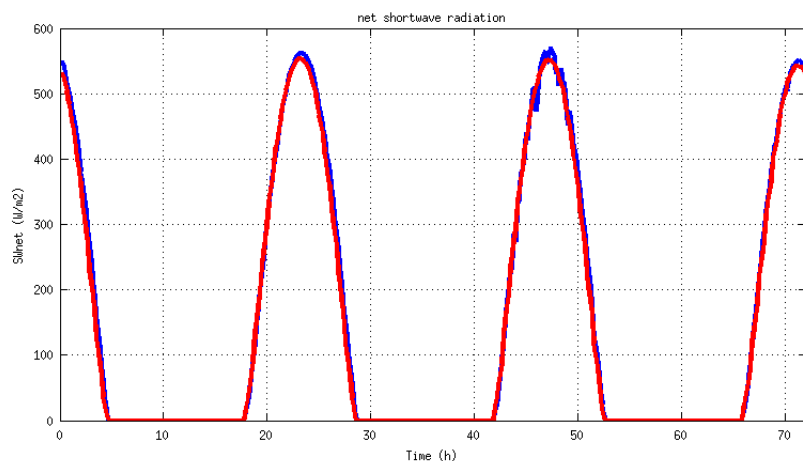
- some technical difficulties (SCM would blow up!) when using some of the forcings (surface fluxes) from other models

Selected results  
from stages 1 and 2

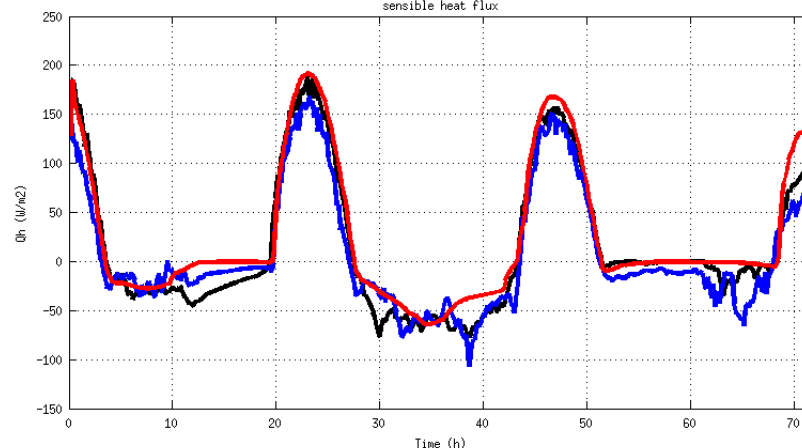
# DICE - Surface: selected results from stages 1a and 2

Color code  
stage 1a, forcing at 55m  
stage 1a, forcing at screen level  
stage 2

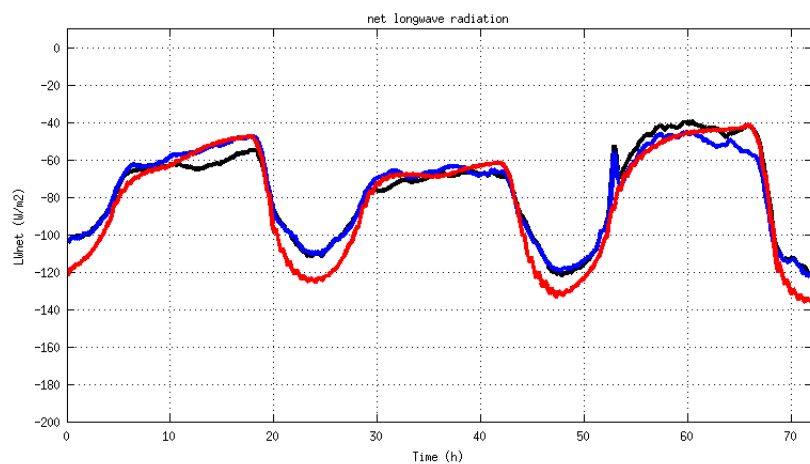
net SW radiation



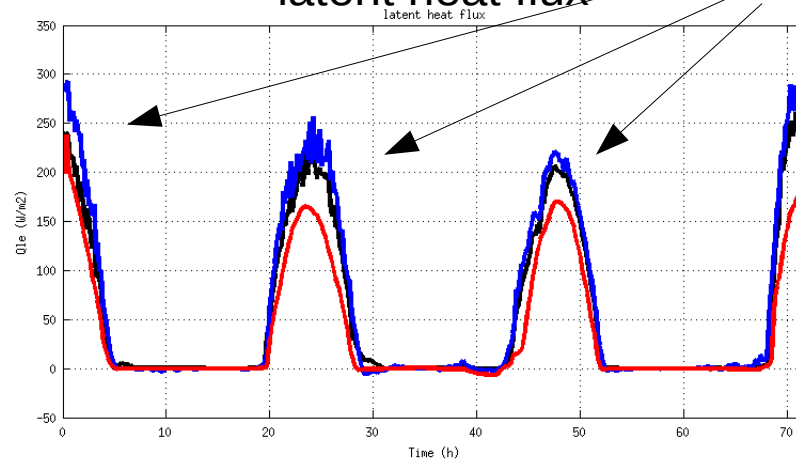
sensible heat flux



net LW radiation



latent heat flux

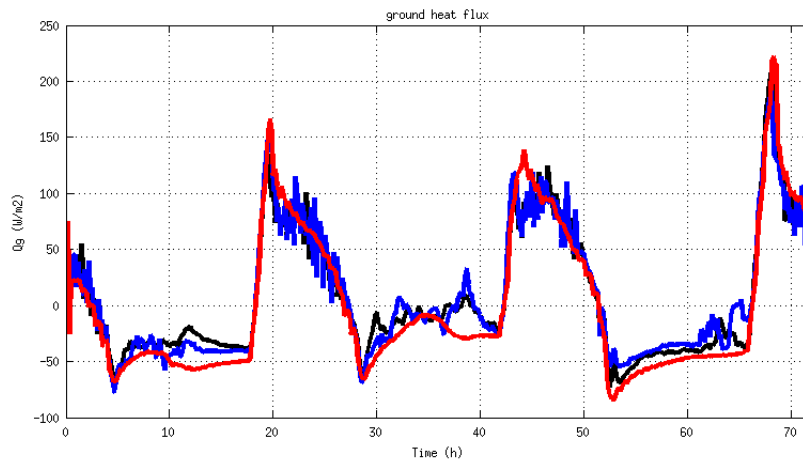


**3-4 times  
larger than  
obs !**

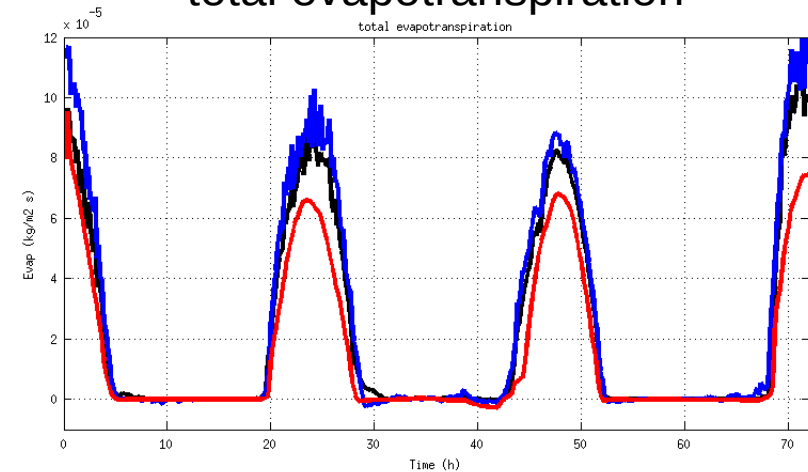
# DICE - Surface: selected results from stages 1a and 2

*Color code*  
*stage 1a, forcing at 55m*  
*stage 1a, forcing at screen level*  
*stage 2*

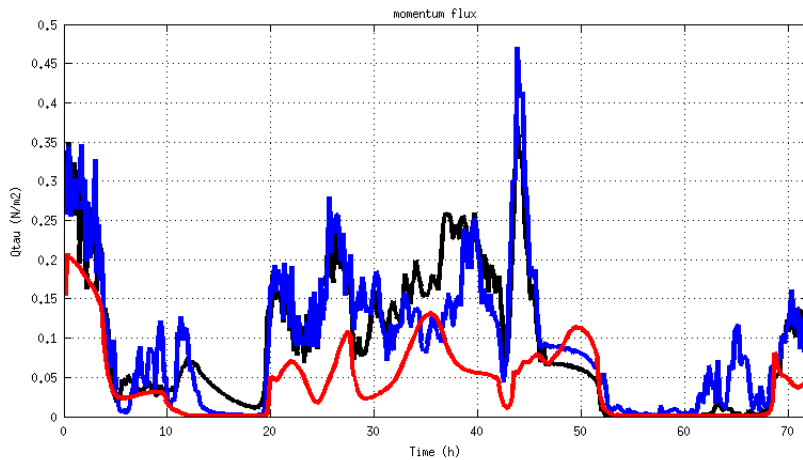
ground heat flux



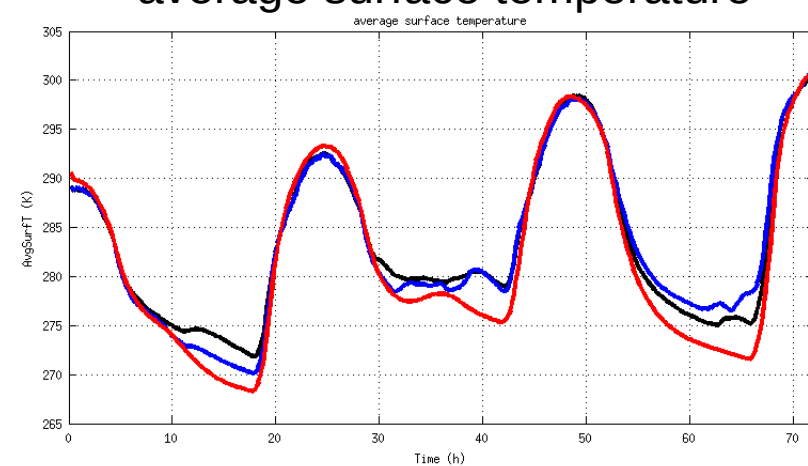
total evapotranspiration



momentum flux



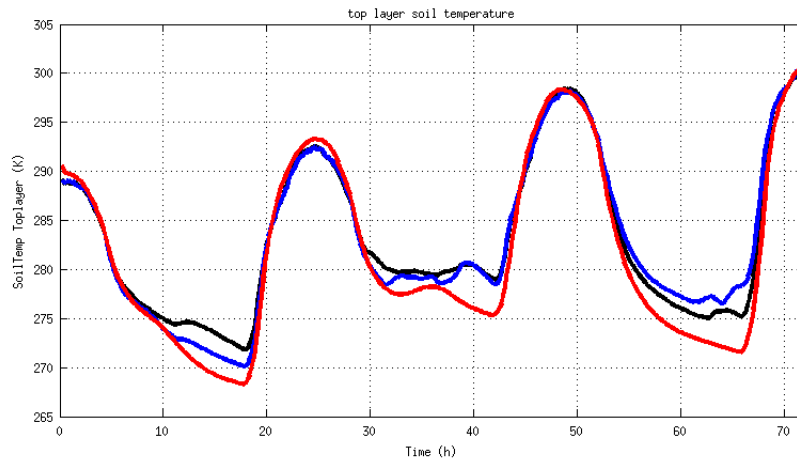
average surface temperature



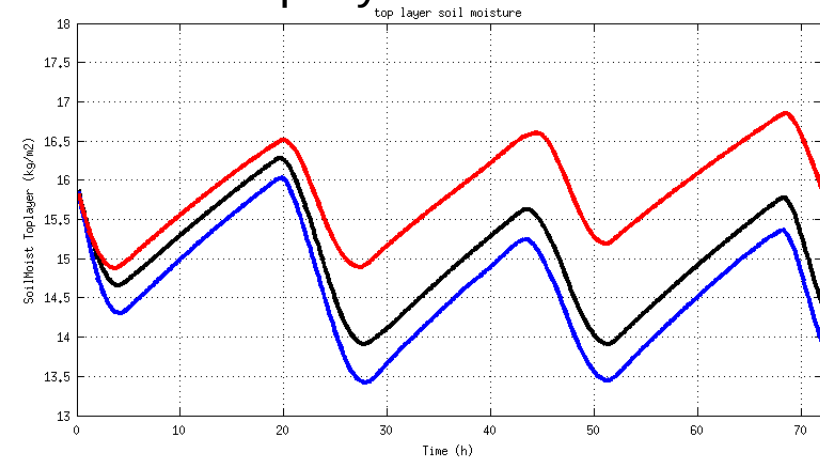
# DICE - Surface: selected results from stages 1a and 2

*Color code*  
*stage 1a, forcing at 55m*  
*stage 1a, forcing at screen level*  
*stage 2*

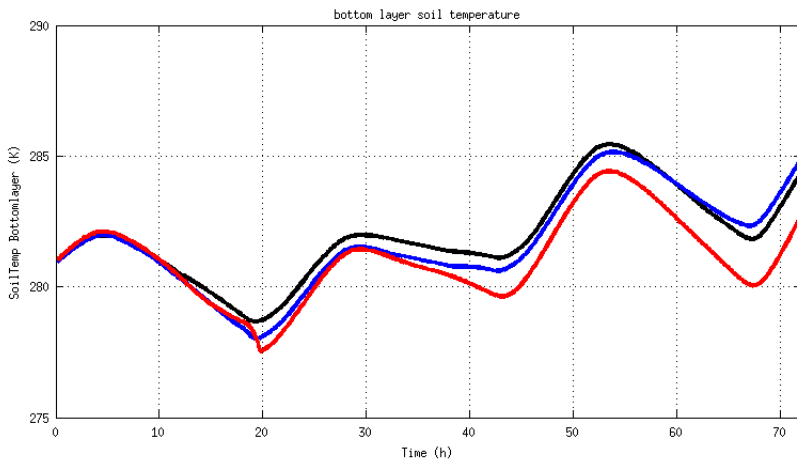
top layer (10cm) soil temperature



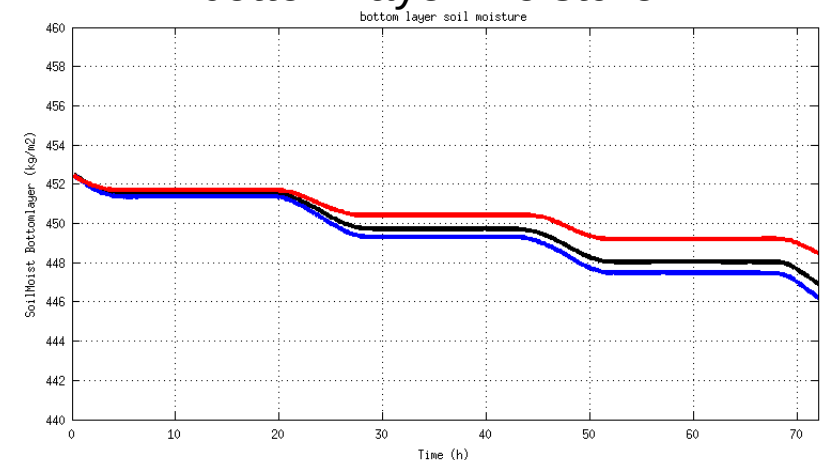
top layer moisture



bottom layer (2m) soil temperature



bottom layer moisture





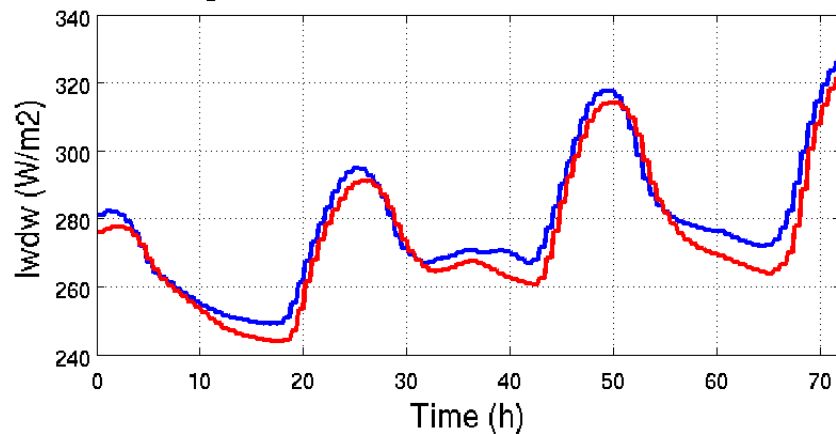
# DICE - SCM: selected results from stages 1b and 2

Color code

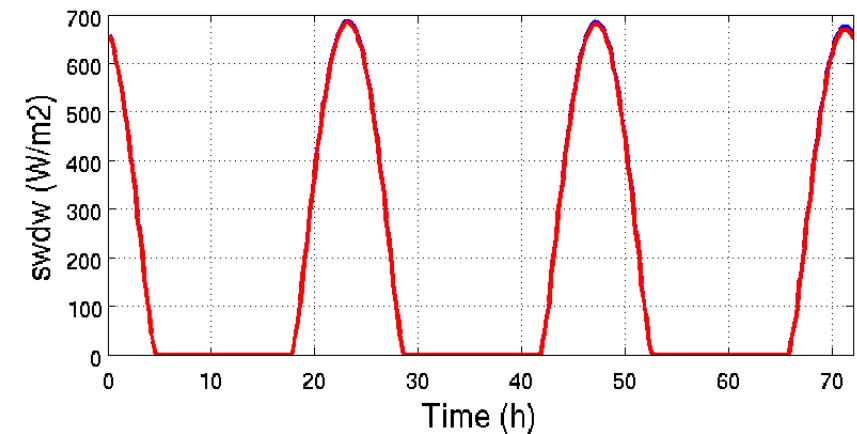
stage 1b

stage 2

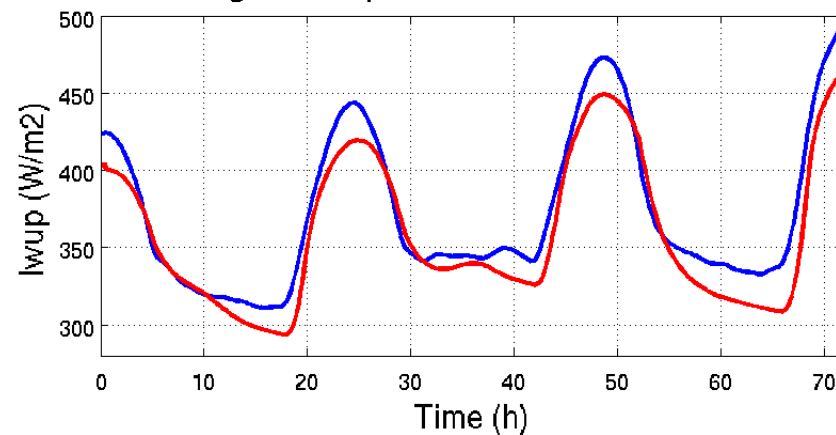
long wave downward radiation at surface



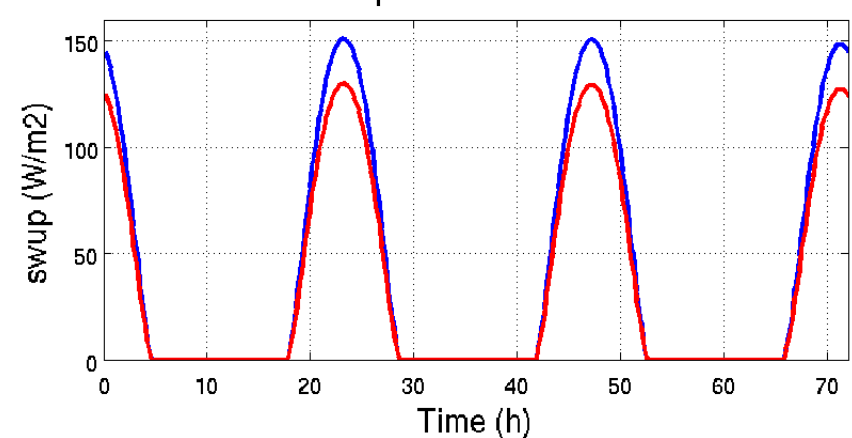
short wave downward radiation at surface



long wave upward radiation at surface



short wave upward radiation at surface

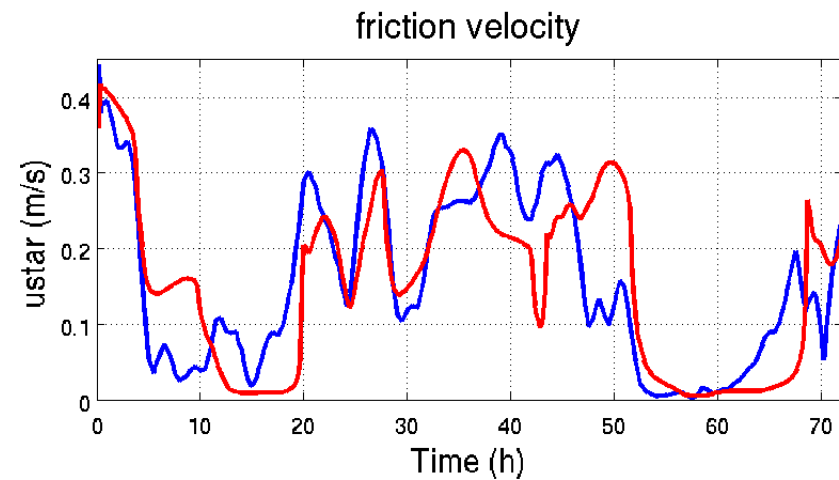
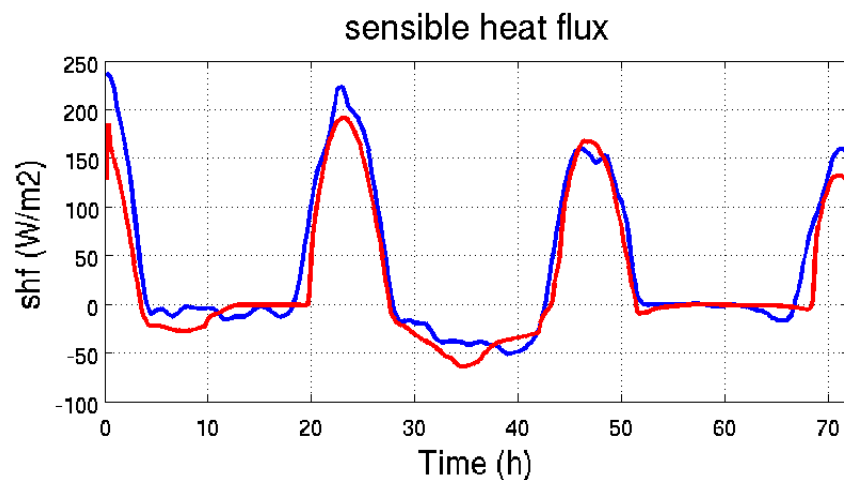


# DICE - SCM: selected results from stages 1b and 2

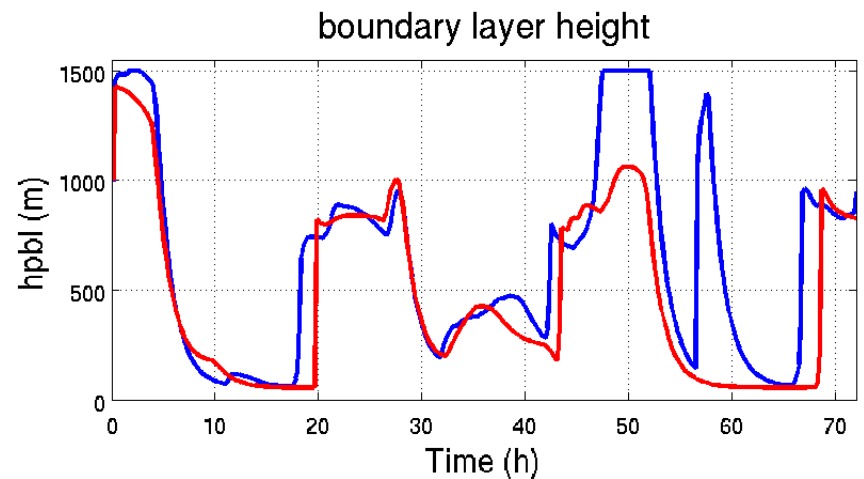
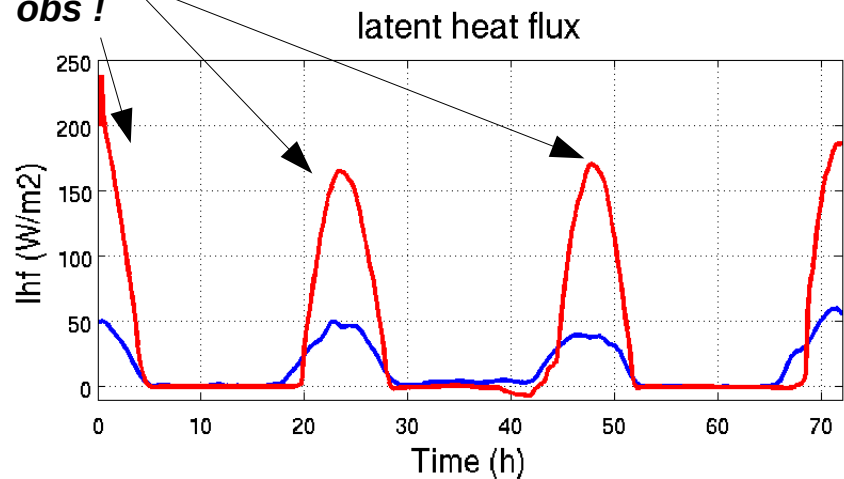
Color code

stage 1b

stage 2



**3-4 times  
larger than  
obs !**



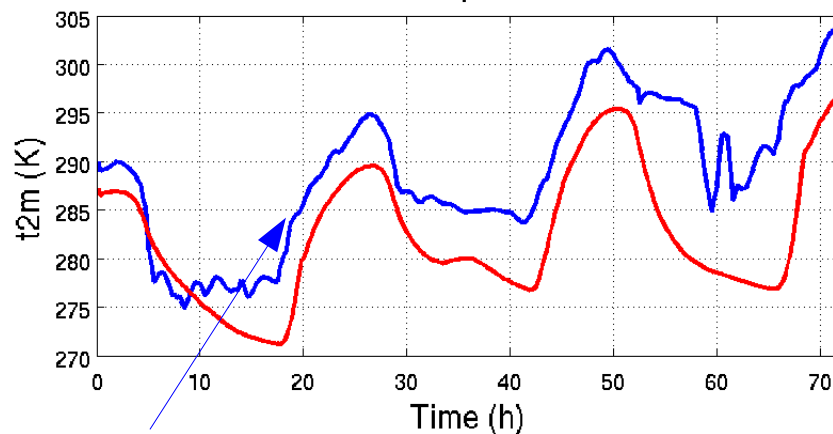
# DICE - SCM: selected results from stages 1b and 2

Color code

stage 1b

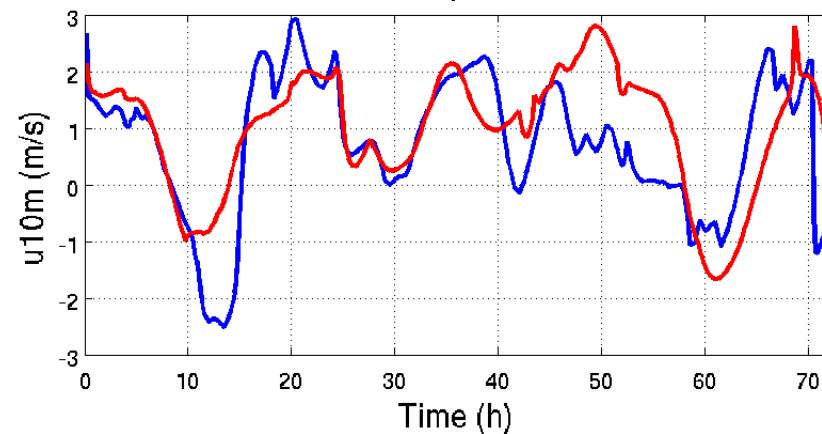
stage 2

2m temperature

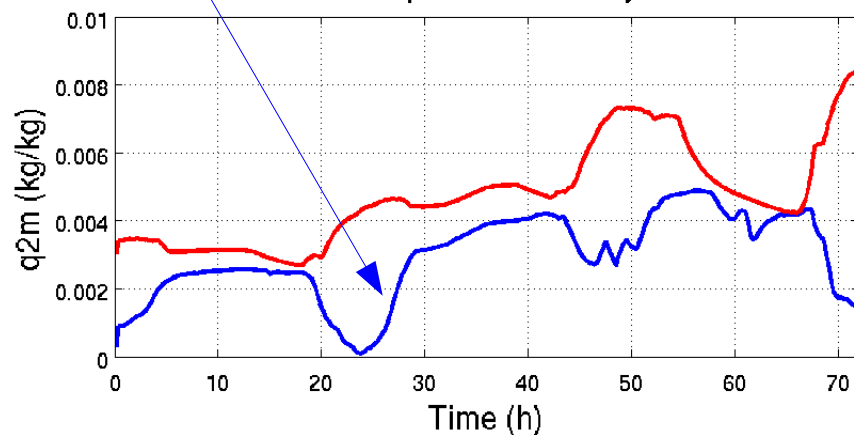


stage 1b  
rough estimates  
(not submitted)

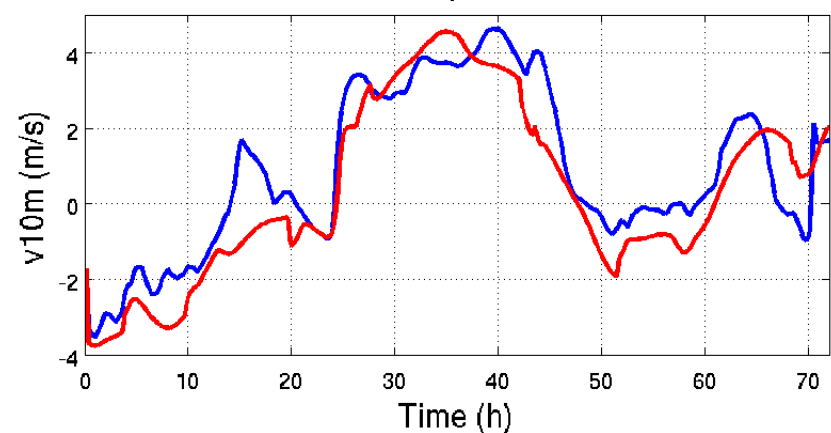
10m u-component wind



2m specific humidity



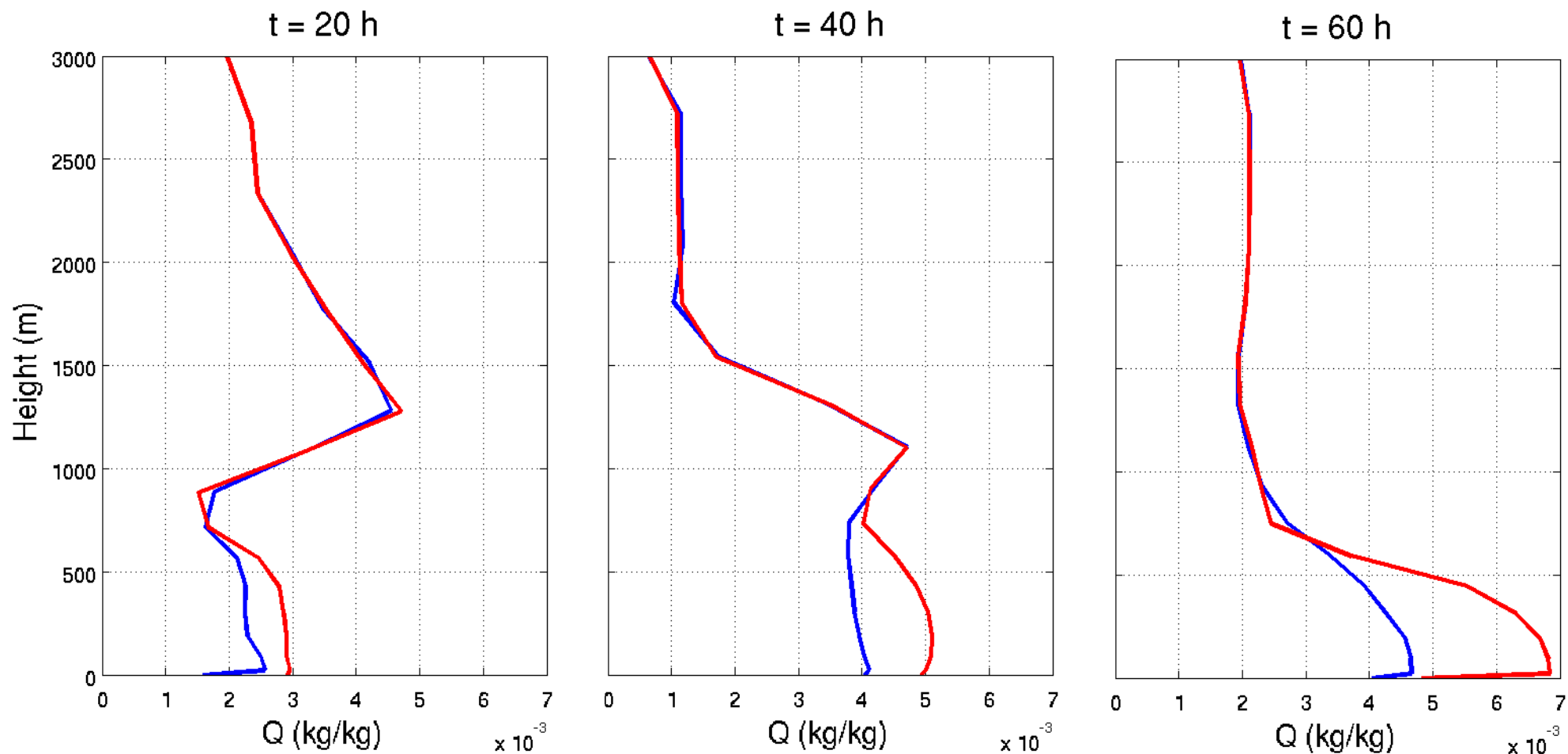
10m v-component wind



# DICE - SCM: selected results from stages 1b and 2

Color code  
stage 1b  
stage 2

impact of largely different  $l_{hf}$  on the moisture profile

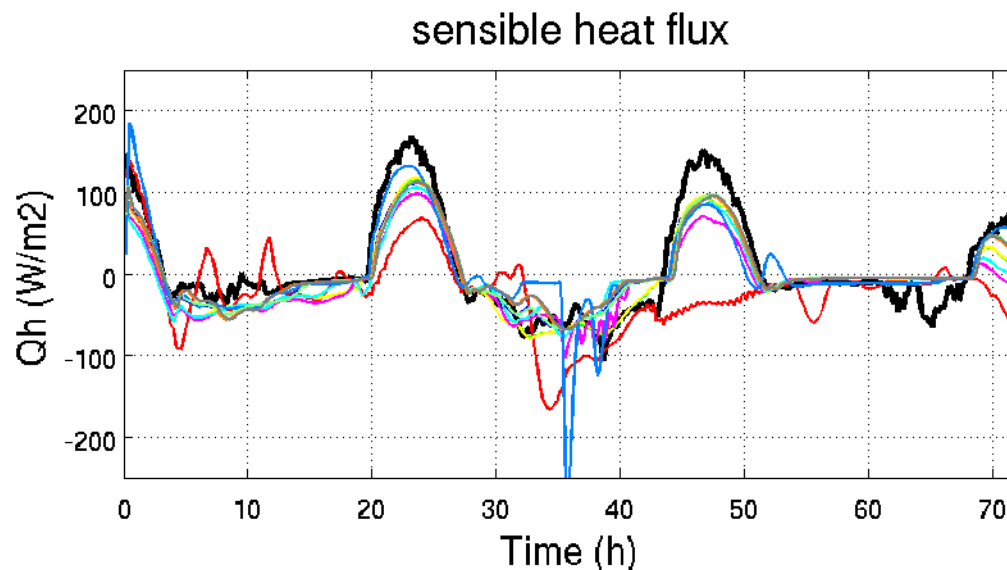


# Selected results from stage 3

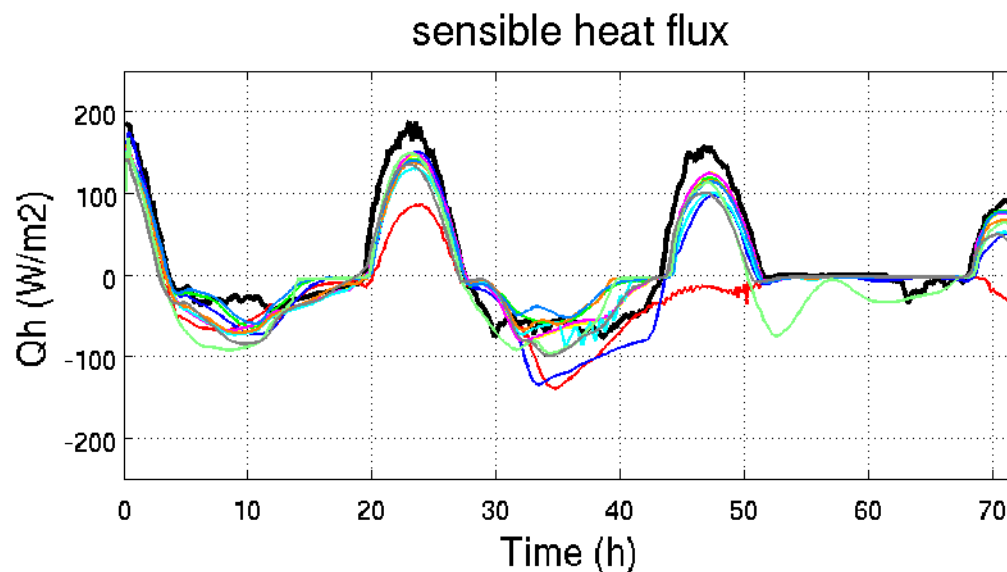
# DICE - Surface: selected results from stage 3a

Color code  
**thick black:** stage 1a  
other colors: stage 3a

forcing at screen level



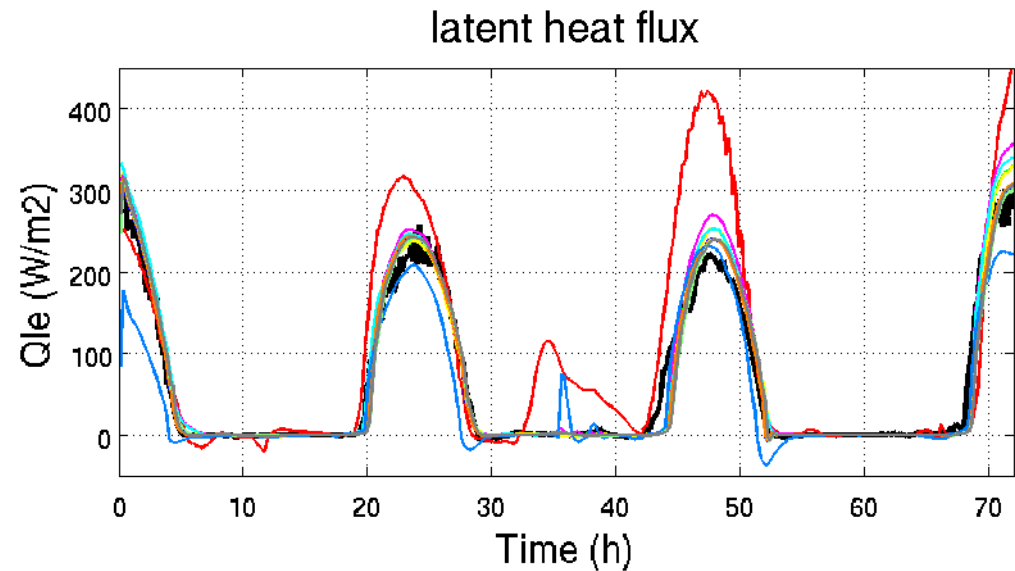
forcing at 20m



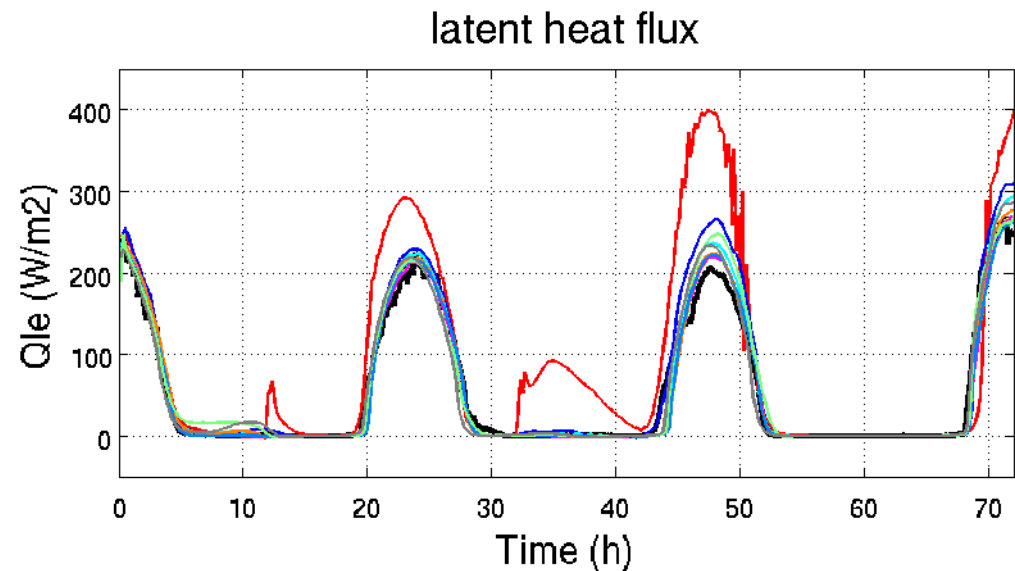
# DICE - Surface: selected results from stage 3a

Color code  
*thick black:* stage 1a  
 other colors: stage 3a

forcing at screen level



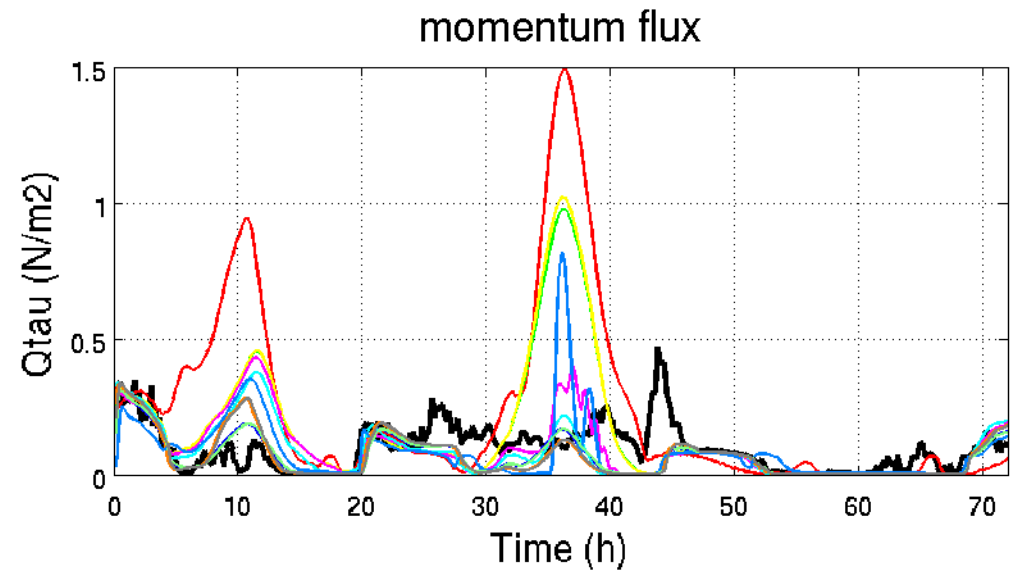
forcing at 20m



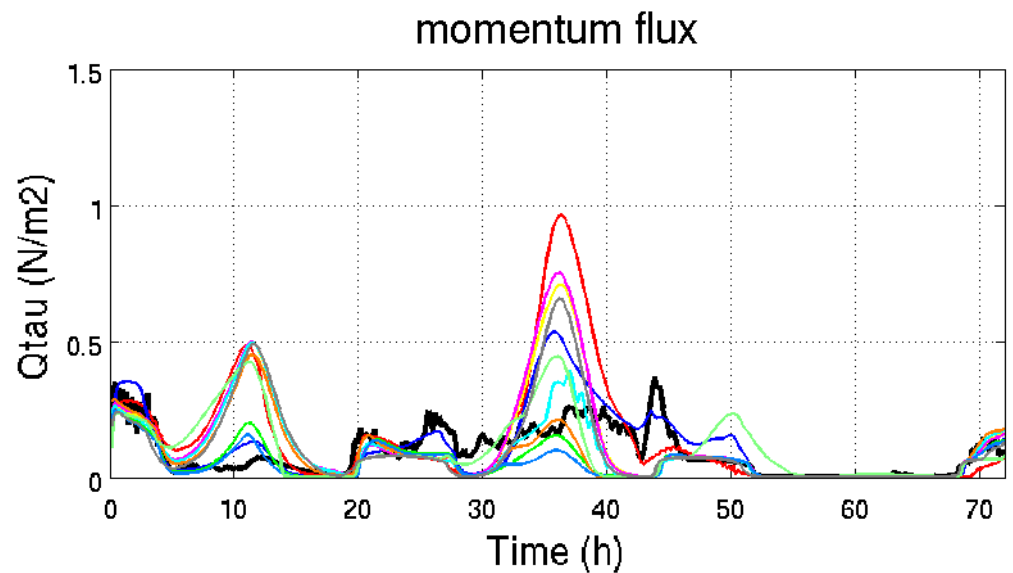
# DICE - Surface: selected results from stage 3a

Color code  
*thick black: stage 1a*  
*other colors: stage 3a*

forcing at screen level



forcing at 20m

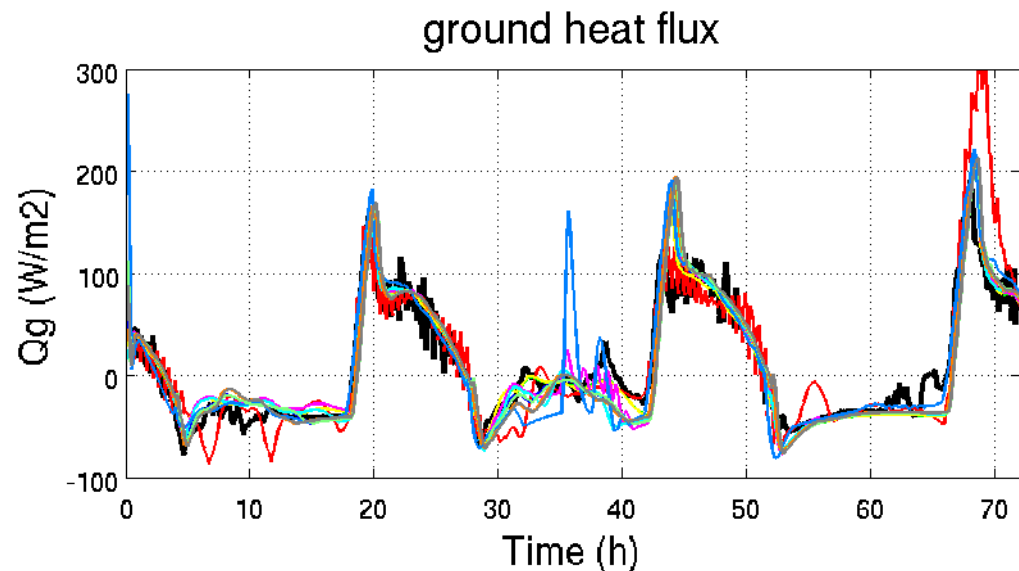




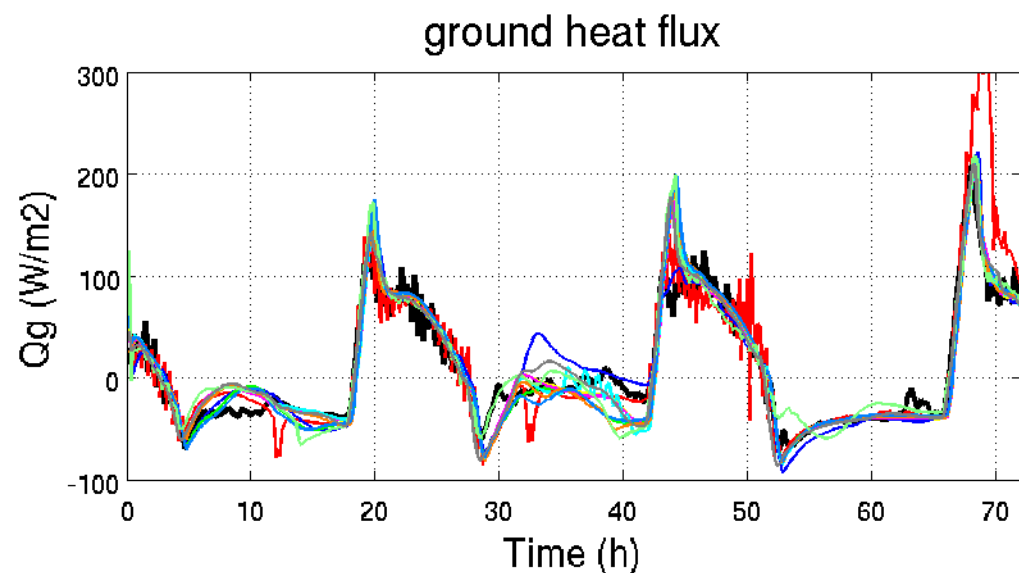
# DICE - Surface: selected results from stage 3a

Color code  
*thick black:* stage 1a  
 other colors: stage 3a

forcing at screen level



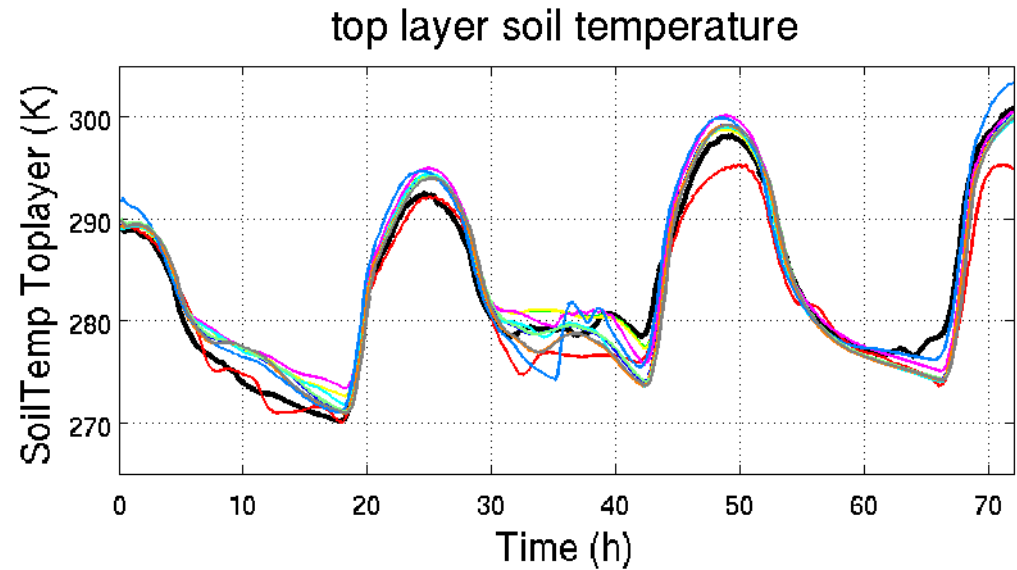
forcing at 20m



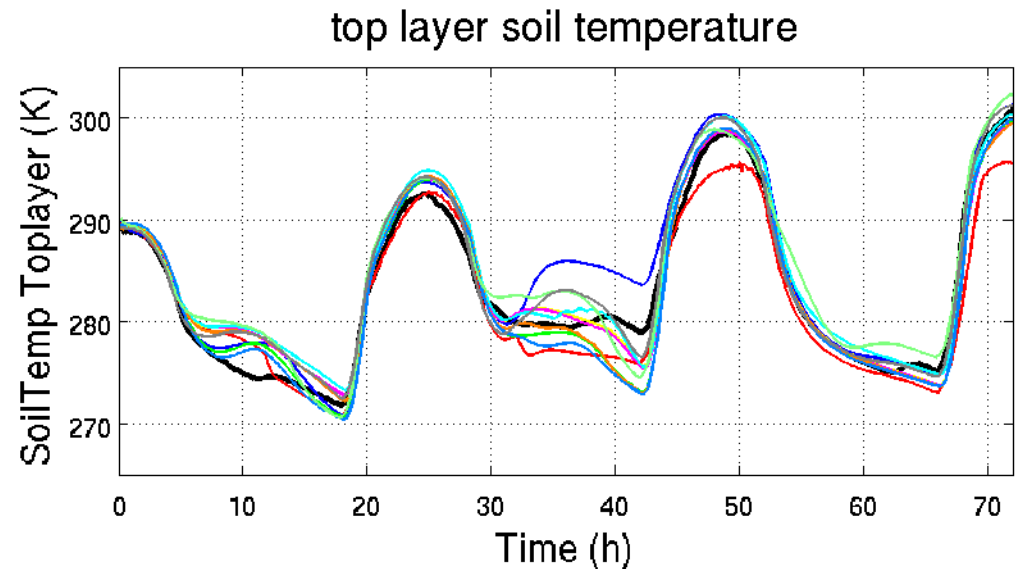
# DICE - Surface: selected results from stage 3a

Color code  
**thick black:** stage 1a  
 other colors: stage 3a

forcing at screen level



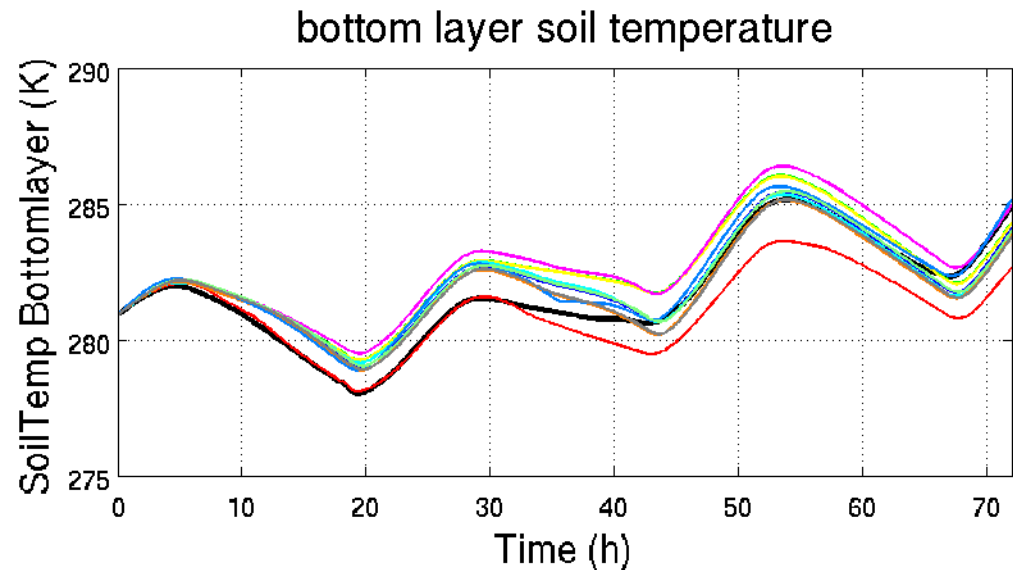
forcing at 20m



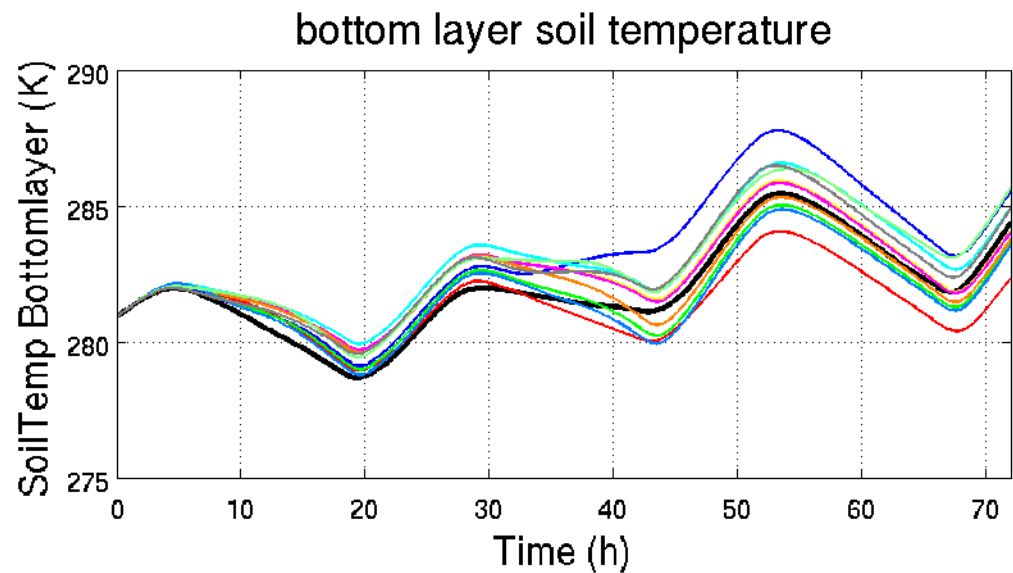
# DICE - Surface: selected results from stage 3a

Color code  
**thick black:** stage 1a  
 other colors: stage 3a

forcing at screen level



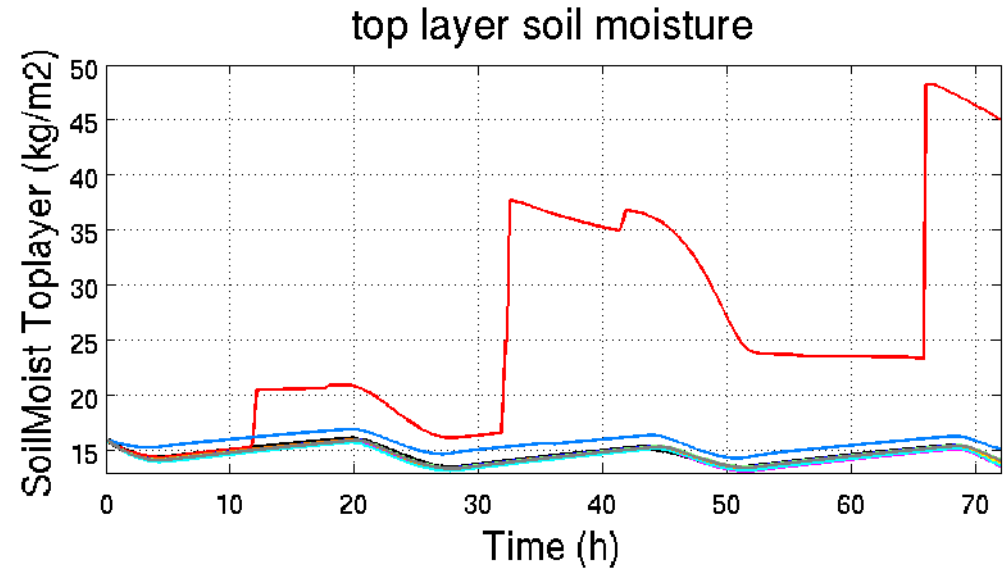
forcing at 20m



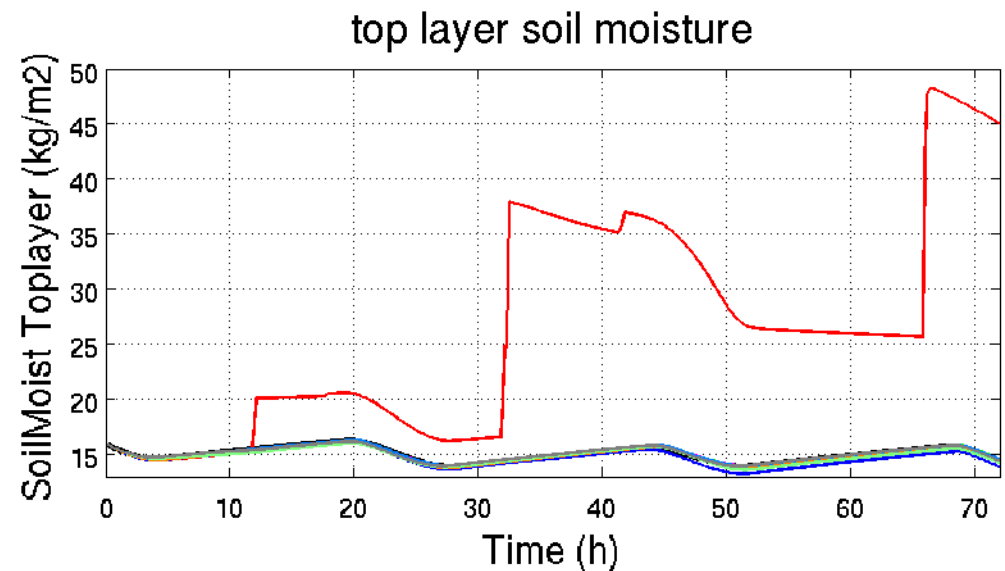
# DICE - Surface: selected results from stage 3a

Color code  
**thick black:** stage 1a  
 other colors: stage 3a

forcing at screen level



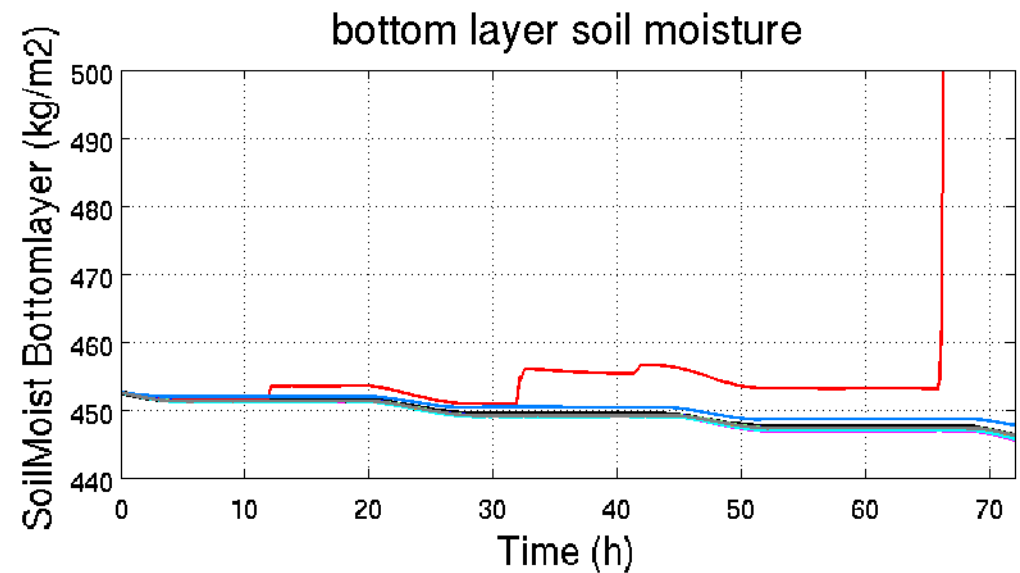
forcing at 20m



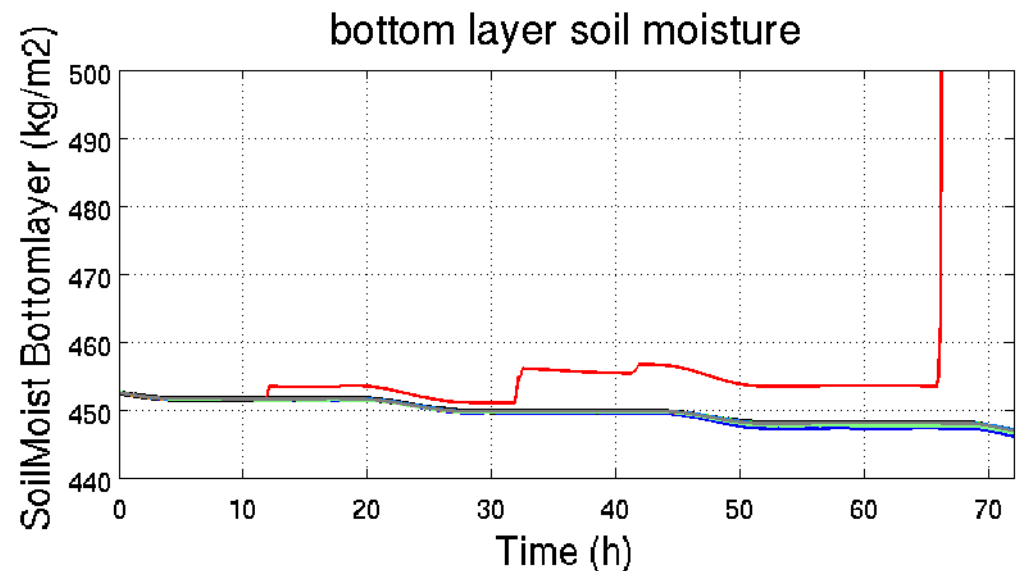
# DICE - Surface: selected results from stage 3a

Color code  
**thick black:** stage 1a  
 other colors: stage 3a

forcing at screen level



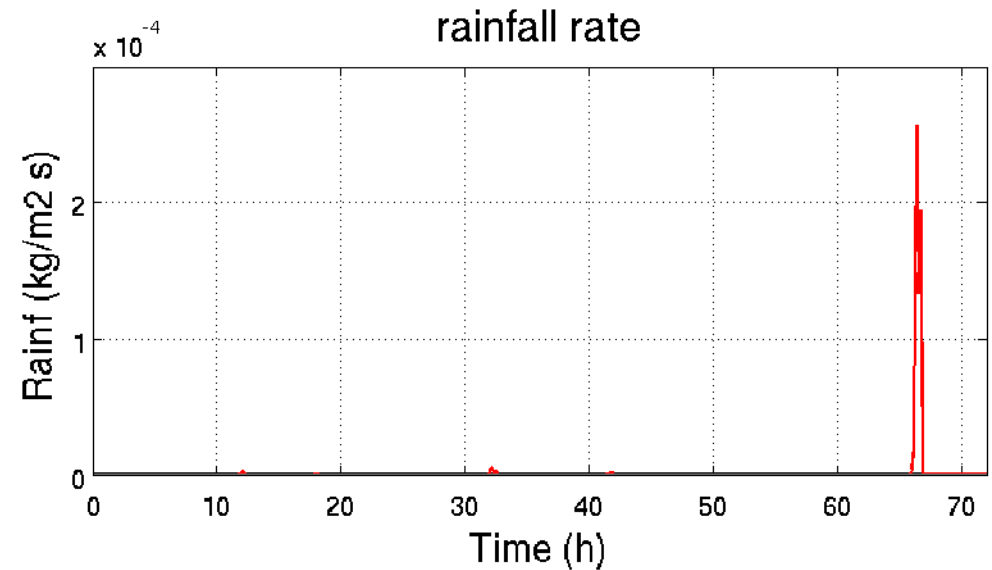
forcing at 20m



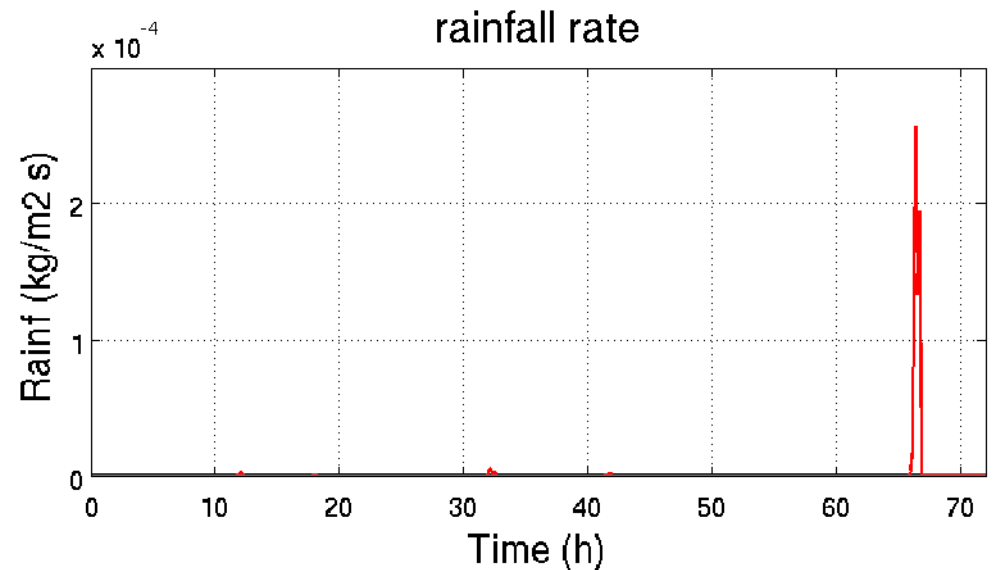
## DICE - Surface: selected results from stage 3a

Color code  
**thick black:** stage 1a  
other colors: stage 3a

forcing at screen level



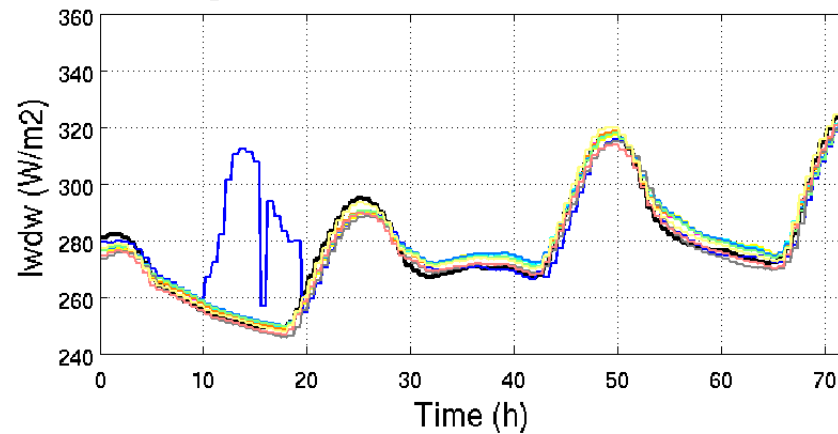
forcing at 20m



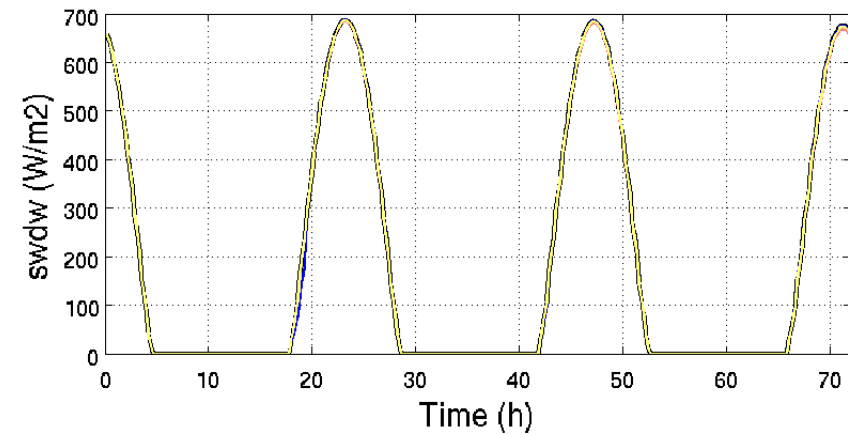
# DICE - SCM: selected results from stage 3b

Color code  
**thick black:** stage 1b  
other colors: stage 3b

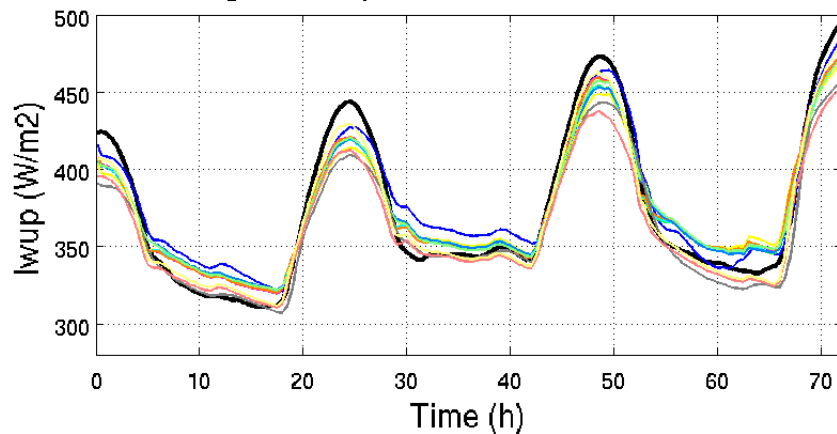
long wave downward radiation at surface



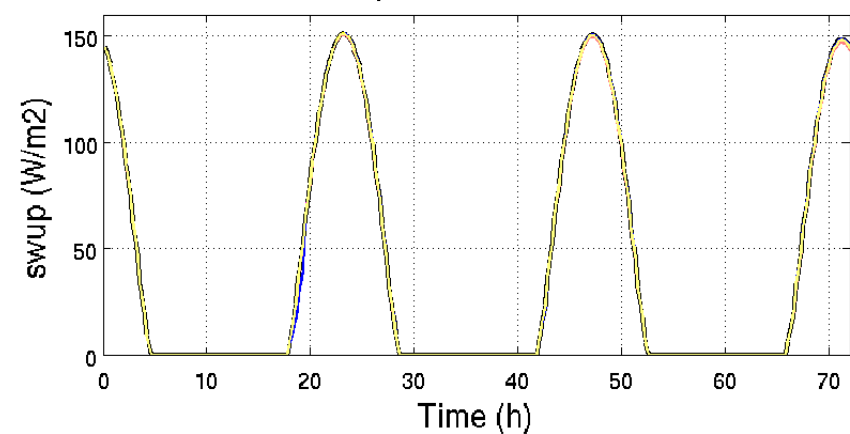
short wave downward radiation at surface



long wave upward radiation at surface

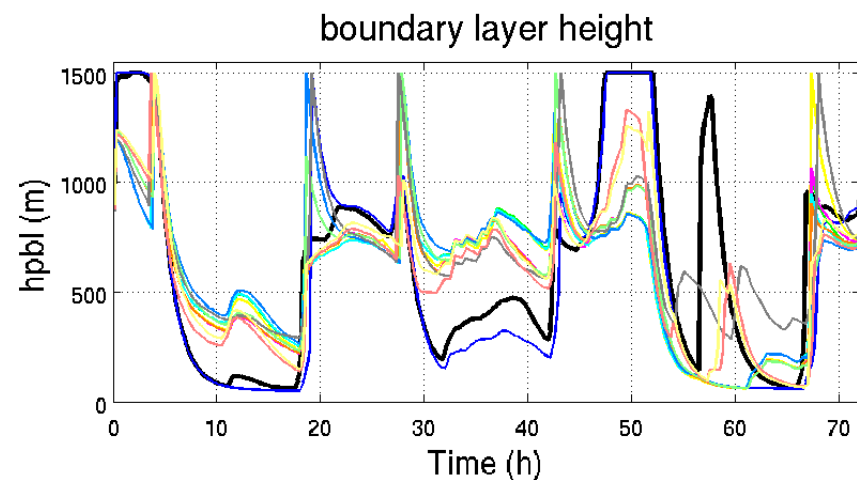
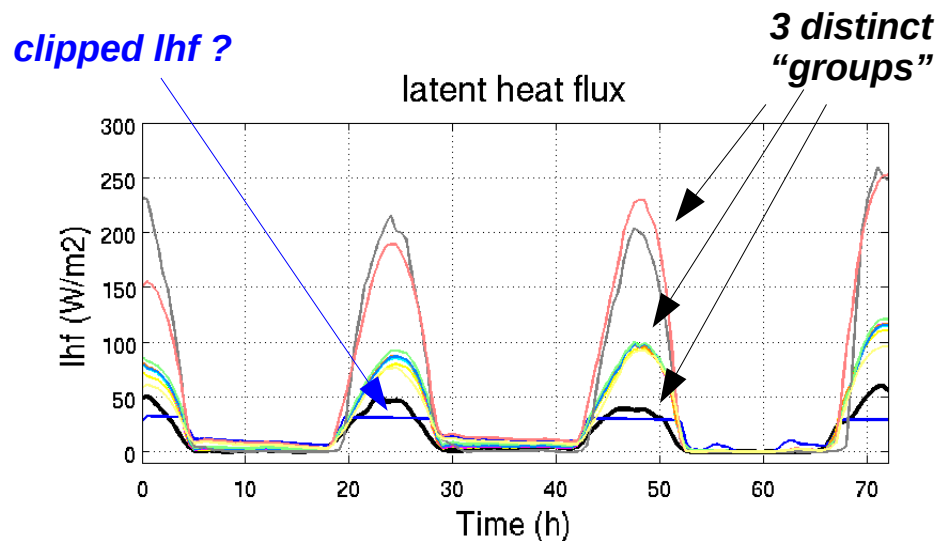
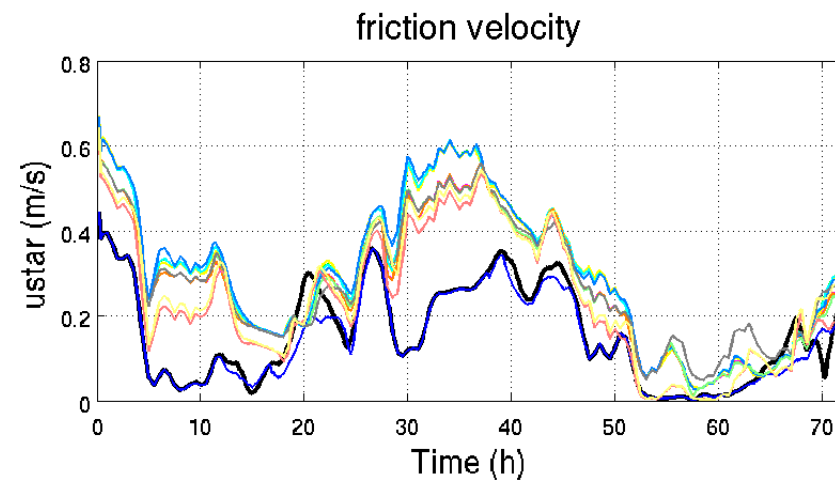
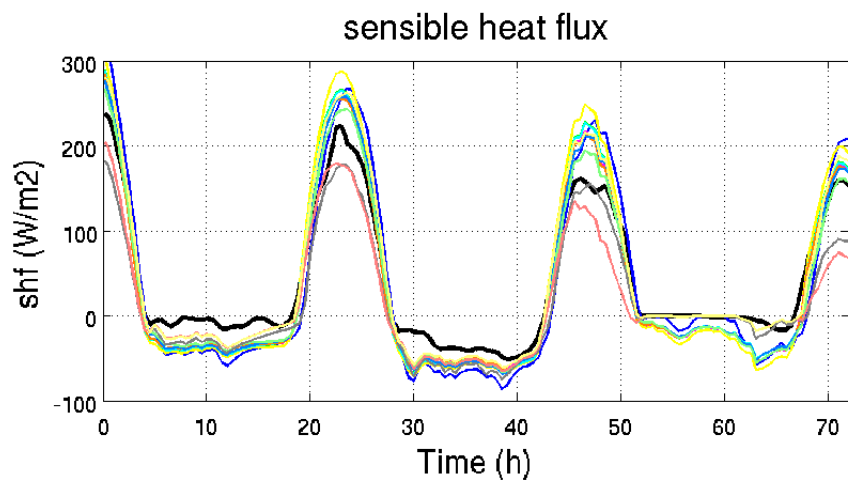


short wave upward radiation at surface



# DICE - SCM: selected results from stage 3b

Color code  
*thick black:* stage 1b  
other colors: *stage 3b*

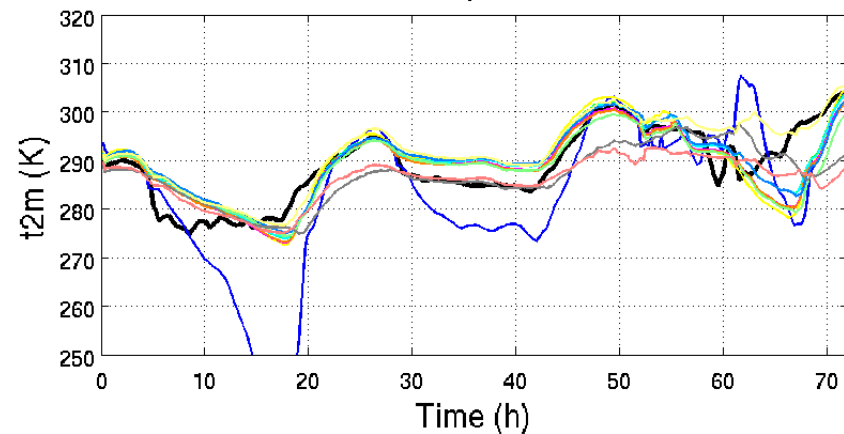




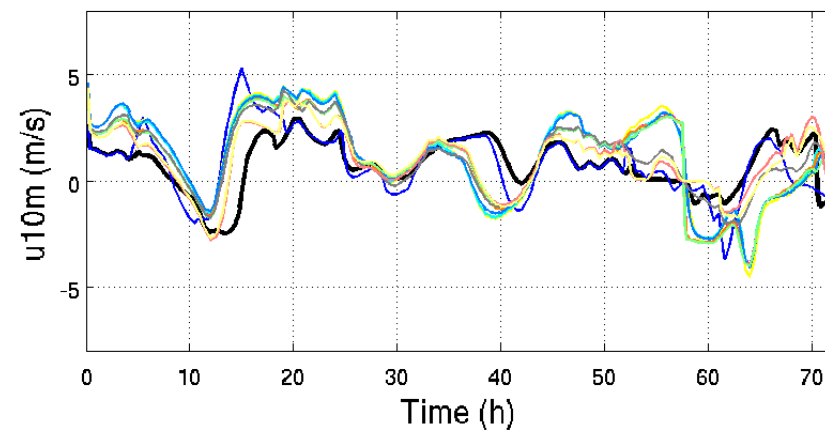
# DICE - SCM: selected results from stage 3b

Color code  
*thick black: stage 1b*  
*other colors: stage 3b*

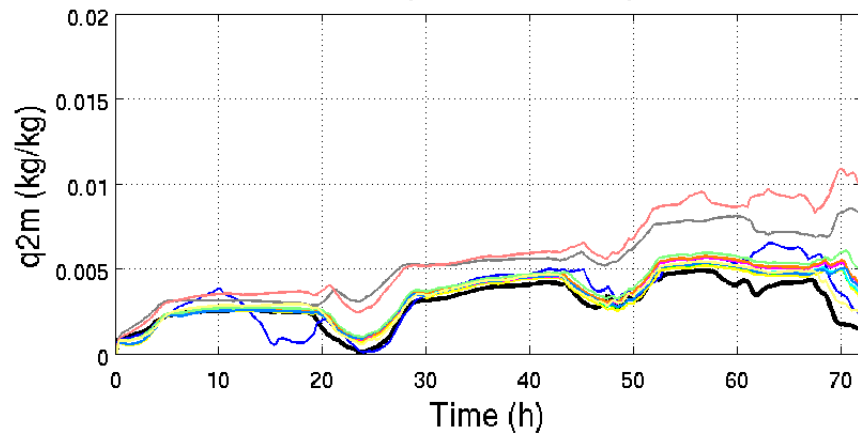
2m temperature



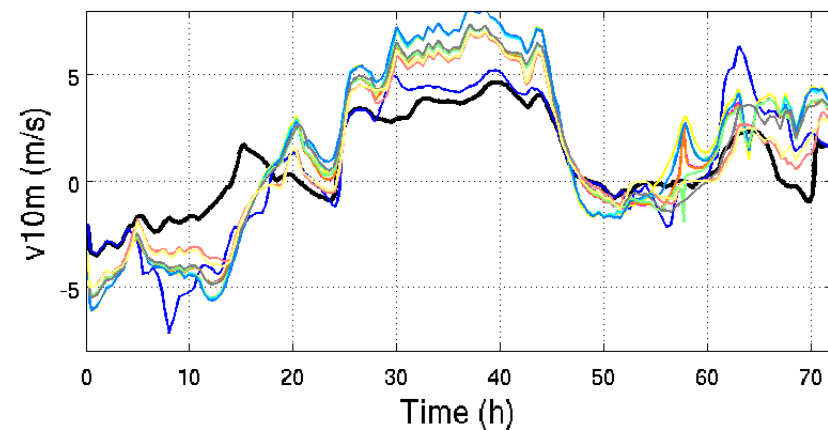
10m u-component wind



2m specific humidity

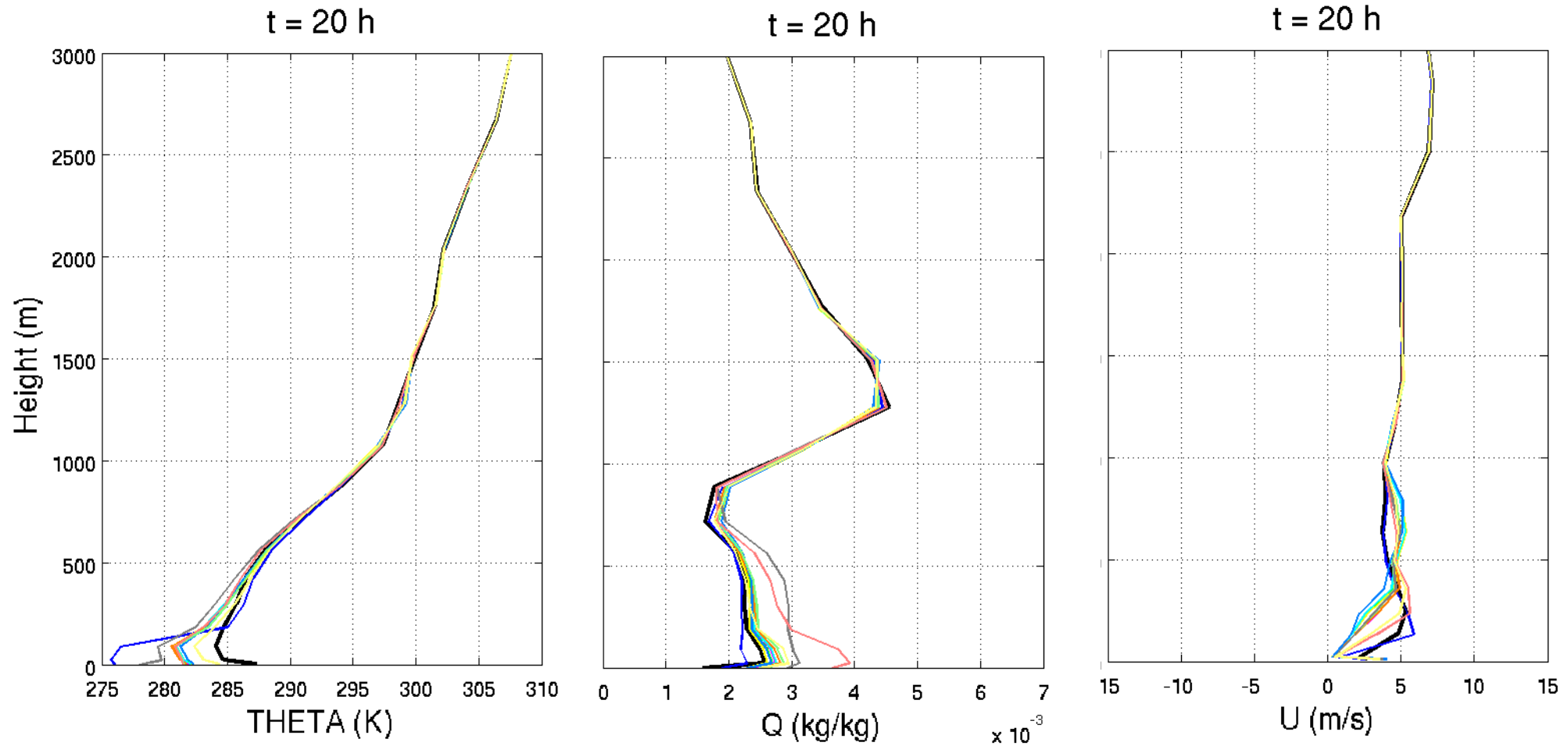


10m v-component wind



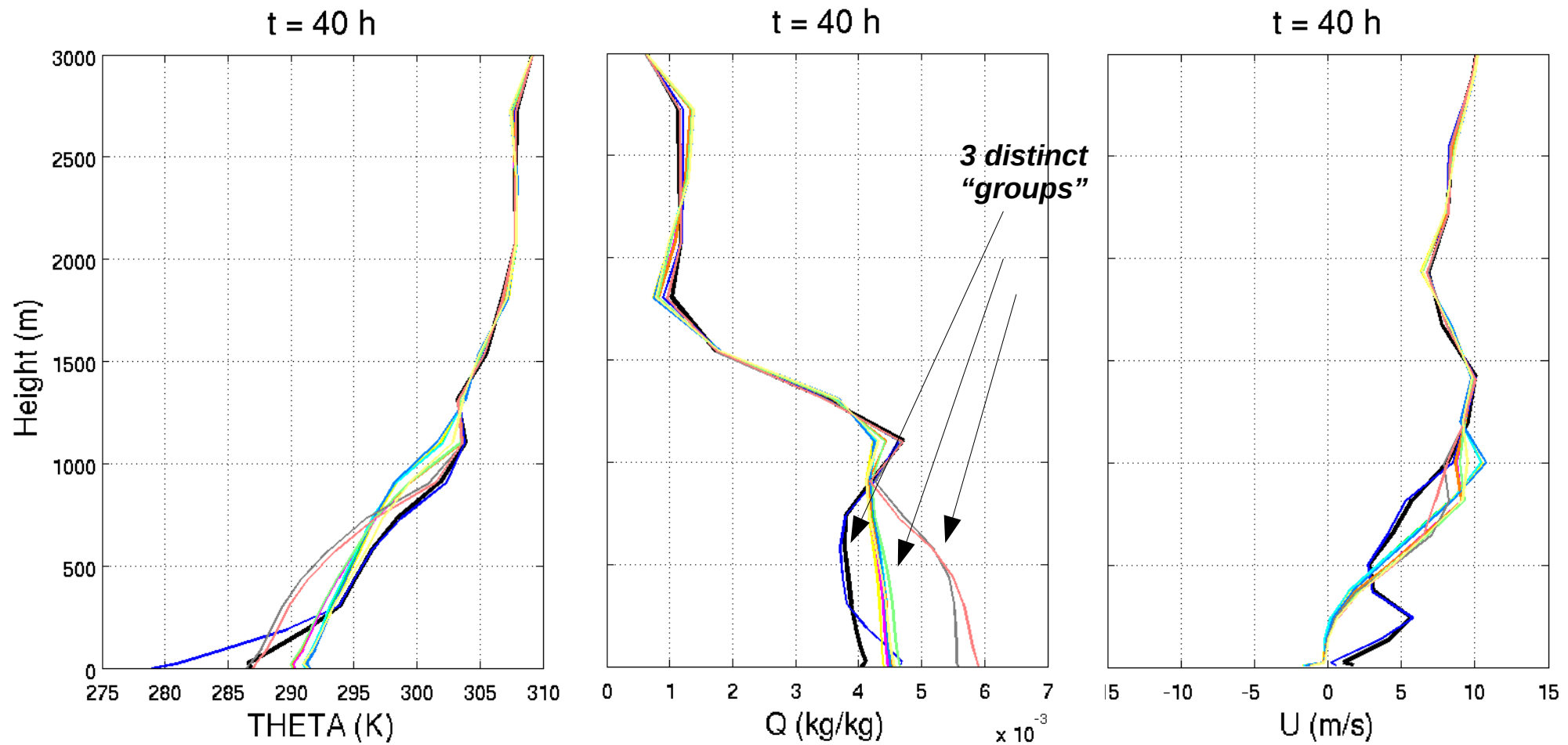
# DICE - SCM: selected results from stage 3b

Color code  
*thick black*: stage 1b  
other colors: stage 3b



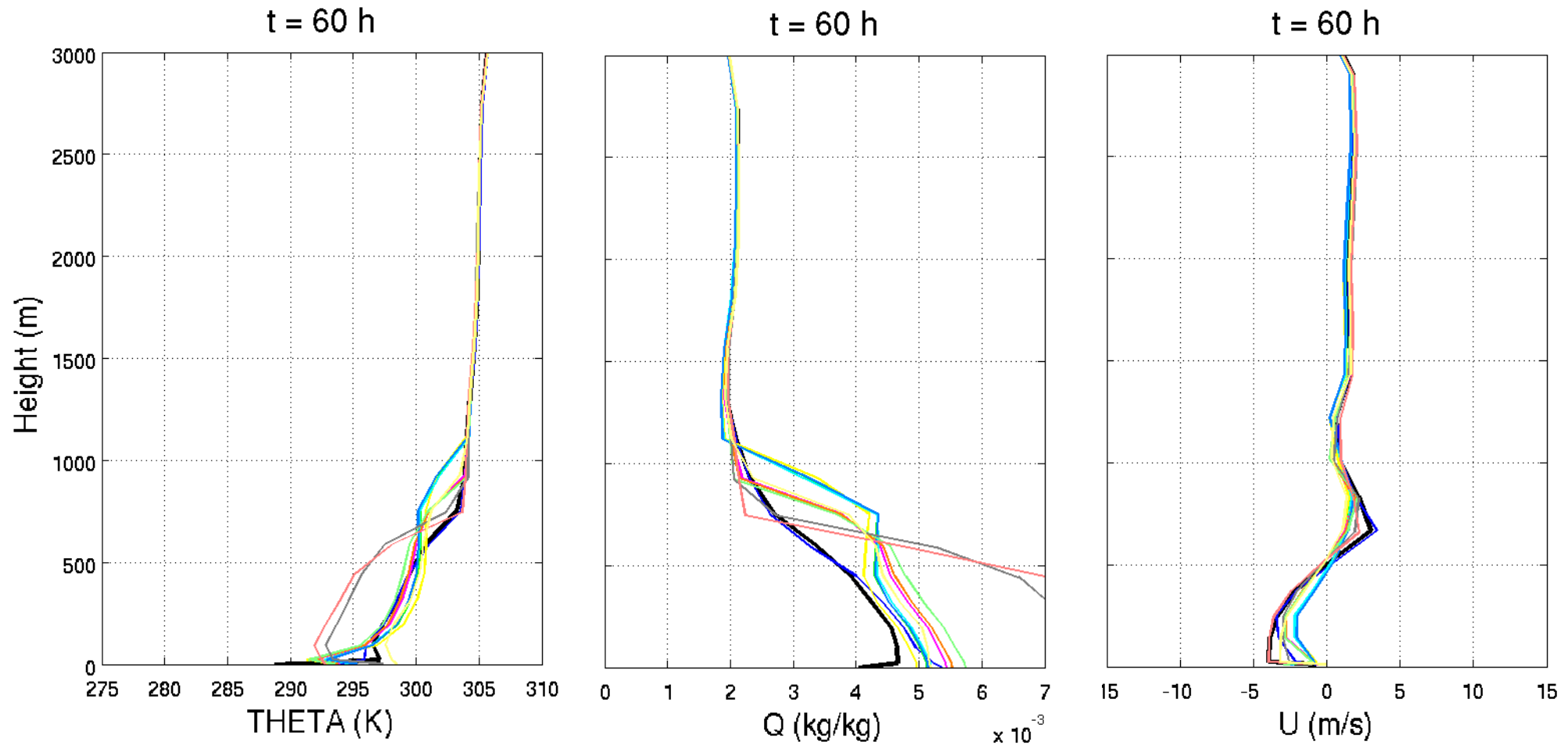
# DICE - SCM: selected results from stage 3b

Color code  
*thick black*: stage 1b  
other colors: stage 3b



# DICE - SCM: selected results from stage 3b

Color code  
*thick black:* stage 1b  
other colors: stage 3b



## Summary

- strongest sensitivity to soil moisture and latent heat fluxes
- constraints in the calculation of heat fluxes imply that model cannot easily take any type of forcings
- detailed analysis of results remains to-be-done

## Acknowledgements

Many thanks to

- *DICE organizers and participants*
- *Ron McTaggart-Cowan (RPN/EC) for SCM development and support*
- *Paul Vaillancourt (RPN/EC) for help with radiation and precipitation schemes*
- *Marco Carrera (RPN/EC) for help with surface scheme*